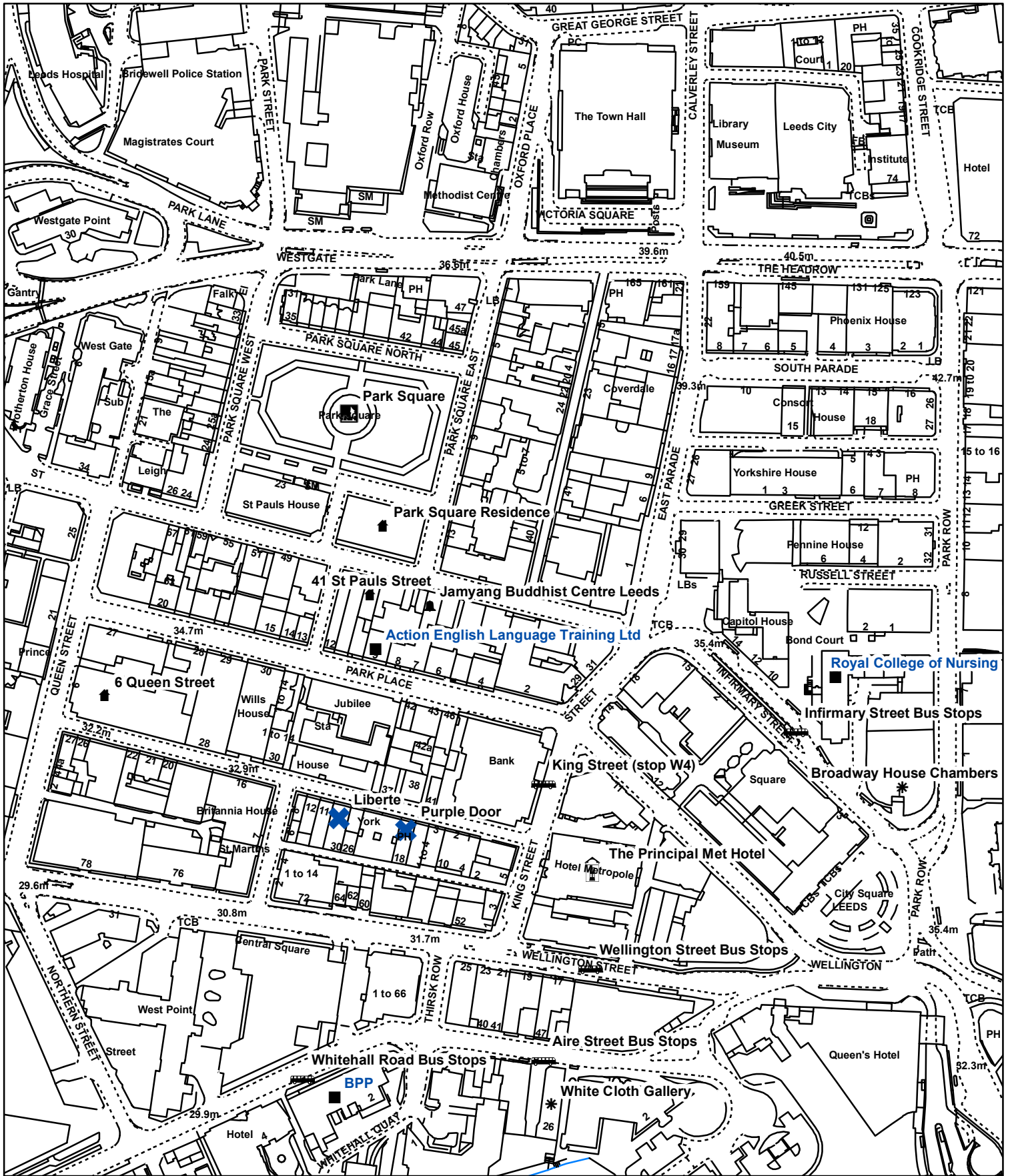


Appendix H











This map is based upon the Ordnance Survey's digital data with the permission of the Ordnance Survey on behalf of the controller of Her Majesty's Stationary Office

© Unauthorised reproduction infringes Crown Copyright and may lead to prosecution or civil proceedings

Leeds City Council O.S. Licence No 1000019567
© Crown Copyright all rights reserved

Key

- | | | | |
|---|-----------------------------|---|-----------------------------|
|  | Sexual Entertainment Venues |  | Places of Worship |
|  | Cultural Liesure Facilities |  | Public Transport Amenities |
|  | Historical Buildings |  | Residential Areas |
|  | Parks & Play Areas |  | Schools & Education Centres |